



















MAP 1

Future Land Use Map for the City of Gulfport, Florida

Planning Horizon 2035

Legend

-  Municipal Limits
- Future Land Use Categories**
-  Residential Suburban
-  Residential Low
-  Residential Urban
-  Residential Low Medium
-  Residential Medium
-  Residential High
-  Commercial Limited
-  Commercial Recreation
-  Commercial General
-  Preservation
-  Recreation/Open Space
-  Institutional
-  Transportation/Utility
-  Community Redevelopment District
-  Water/Drainage Feature Overlay
-  Water



Prepared by:



Date: September 18, 2018

